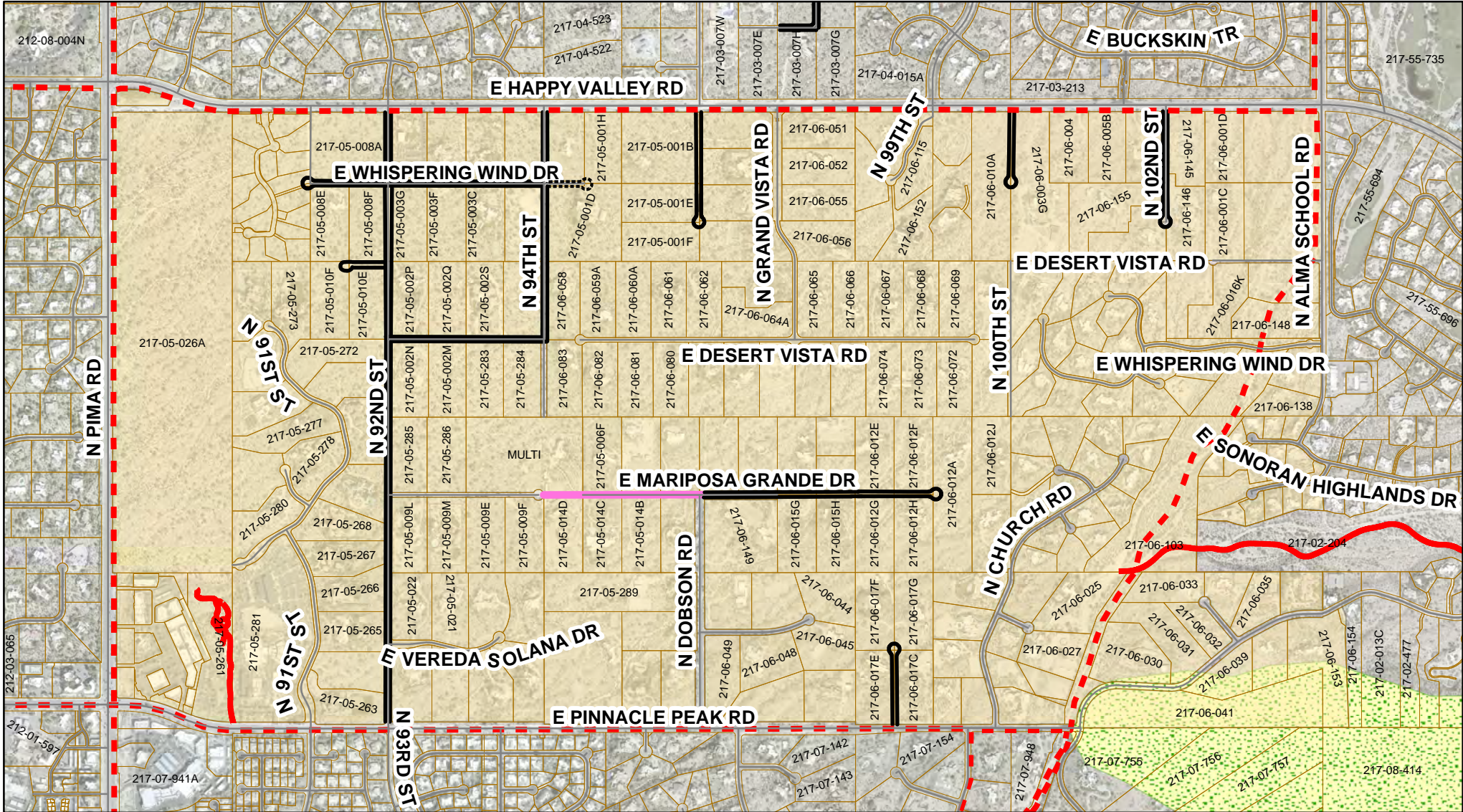





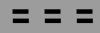
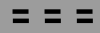
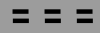




# Desert Highlands Area 3 Local Area Infrastructure Plan



	Parcels		City Boundary
	Preserve		Existing Trail
	Proposed Street		Planned Trail
			Water/Sewer ROW
			Proposed Street Alternative

Notice: This document is provided for general information purposes only. The City of Scottsdale does not warrant its accuracy, completeness, or suitability for any particular purpose. It should not be relied upon without field verification.



Last updated 2/13/2020