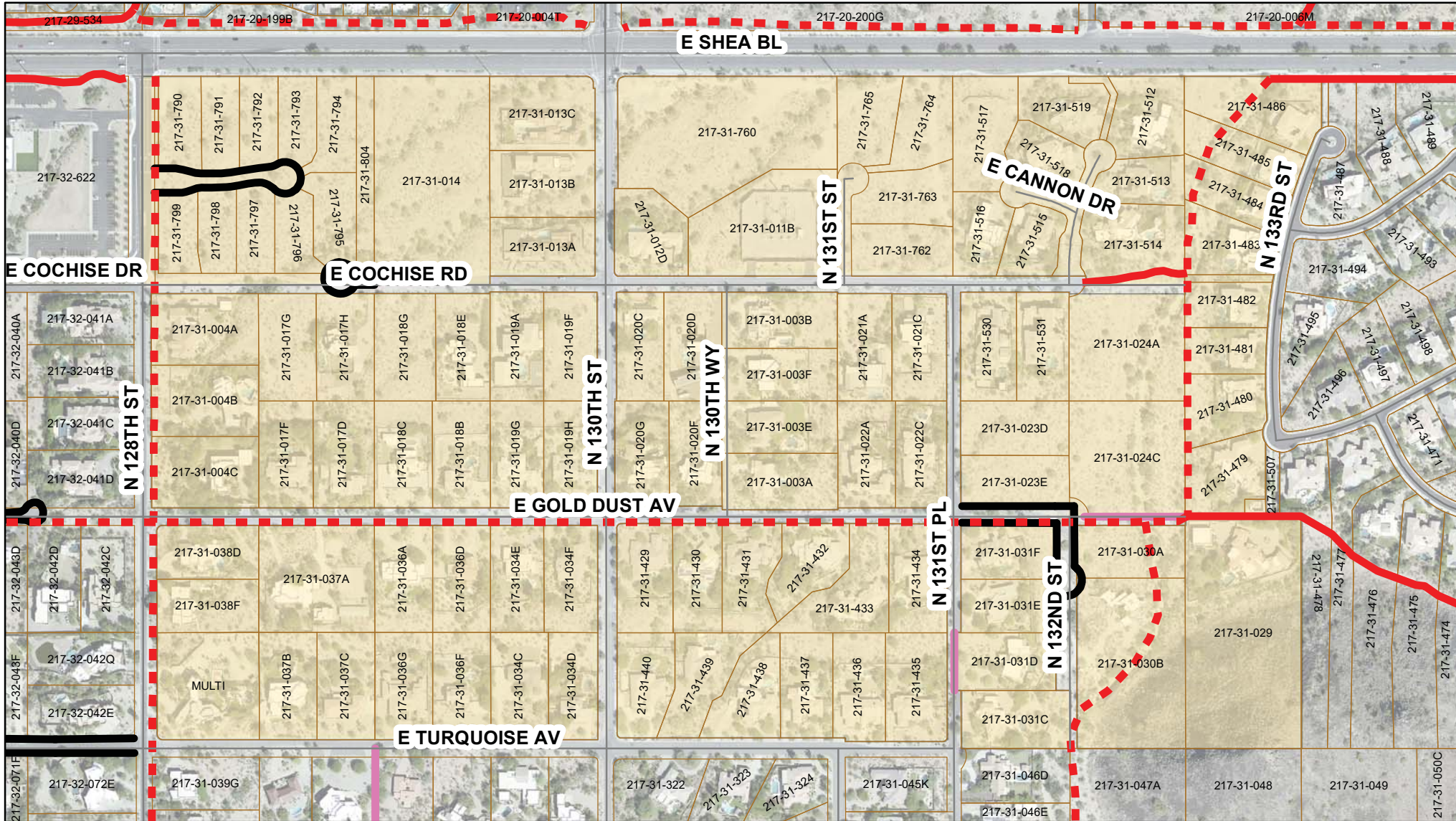


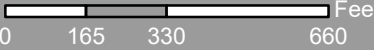








East Shea Area 5 Local Area Infrastructure Plan



	Parcels		City Boundary	 0 165 330 660 Feet
	Preserve		Existing Trail	
	Proposed Street		Planned Trail	
			Water/Sewer ROW	



Notice: This document is provided for general information purposes only. The City of Scottsdale does not warrant its accuracy, completeness, or suitability for any particular purpose. It should not be relied upon without field verification.

